













<sup>1</sup> For all outfalls: (1) Predominant land use = Institutional; (2) the receiving waters is the Dan River – Pumpkin Creek (RD39) that is designated as impaired (benthic) in the Virginia 2016 305(b)/303(d) Water Quality Assessment Integrated Report; (3) No total maximum daily load waste load allocations have been assigned.

 Pervious  
 Building  
 Road  
 Sidewalk  
 SWM Facility  
 Forest / undeveloped  
 Flow direction  
 Storm sewer  
 Storm channel/swale  
 Storm structure

BMP = Stormwater Facility Best Management Practice  
OF = MS4 Outfall  
POI = Point of interconnection with the City MS4

For additional information regarding stormwater facility BMPs, see the VHCC BMP Database.

